10 THE STITCH

1 EXISTING CROQUET COURTS
2 EXISTING TENNIS COURTS
3A EXISTING PARKING LOT
3B PROPOSED PARKING LOT
3C PROPOSED PARALLEL PARKING
4 RAISED CROSSWALKS
5 OAK ART & MARKET PROMENADE
6 FLEXBLE LAWNS
7 POLLINATOR/ BUTTERFLY GARDENS
8 20' WIDE MULTI-PURPOSE PATH
9 DOG PARK CAFE
10 ADVENTURE PLAYGROUND
11 EXPANDED BAYOU AND WETLAND EDGE
12 LARGE DOGS PARK
13 SMALL DOGS PARK
14 NEW BATON ROUGE GALLERY
15 CLUBHOUSE AND RESTAURANT
16 PRACTICE GREEN AND MINI RANGE
17 NEW RECREATION CENTER
18 IMPROVED BROOKS POOL
19 400M RUNNING TRACK
20 STORMWATER STORY TRAIL
21 WATERFRONT PROMENADE
22 WATERFRONT BEER GARDEN
23 SPORTS COURTS
24 NATURE PLAYGROUND
25 KAYAK AND FISHING PIER
26 TWO-WAY BIKE LANE
27 SHADED PICNIC LAWN
28 BAYOU TERRACES
29 BAYOU PLAZA
30 SPORTS FIELD
31 EVENT GREEN
32 COMMUNITY GARDEN
33 FOOD TRUCK PLAZA
34 SEATING AREAS
35 TOM BENDELOW SCULPTURE

11 The Stitch LOOK & FEEL



CELEBRATION HILL

Picnic Hill becomes a space for art, markets, open lawn, events, and botanical garden experiences.

DALRYMPLE REIMAGINED

Building on existing movement patterns, Dalrymple Dr is reimagined as a safer, more walkable park corridor with wide sidewalks, raised crosswalks, and a two-way bike lane.

LAKEFRONT EXPERIENCE

The lakefront reimagined as a social hub that connects visitors to the beauty of City Park Lake.

Centered around civic space, cultural expression, and reconnection, The Stitch weaves City-Brooks Park into one connected landscape.

12 The Stitch CIRCULATION

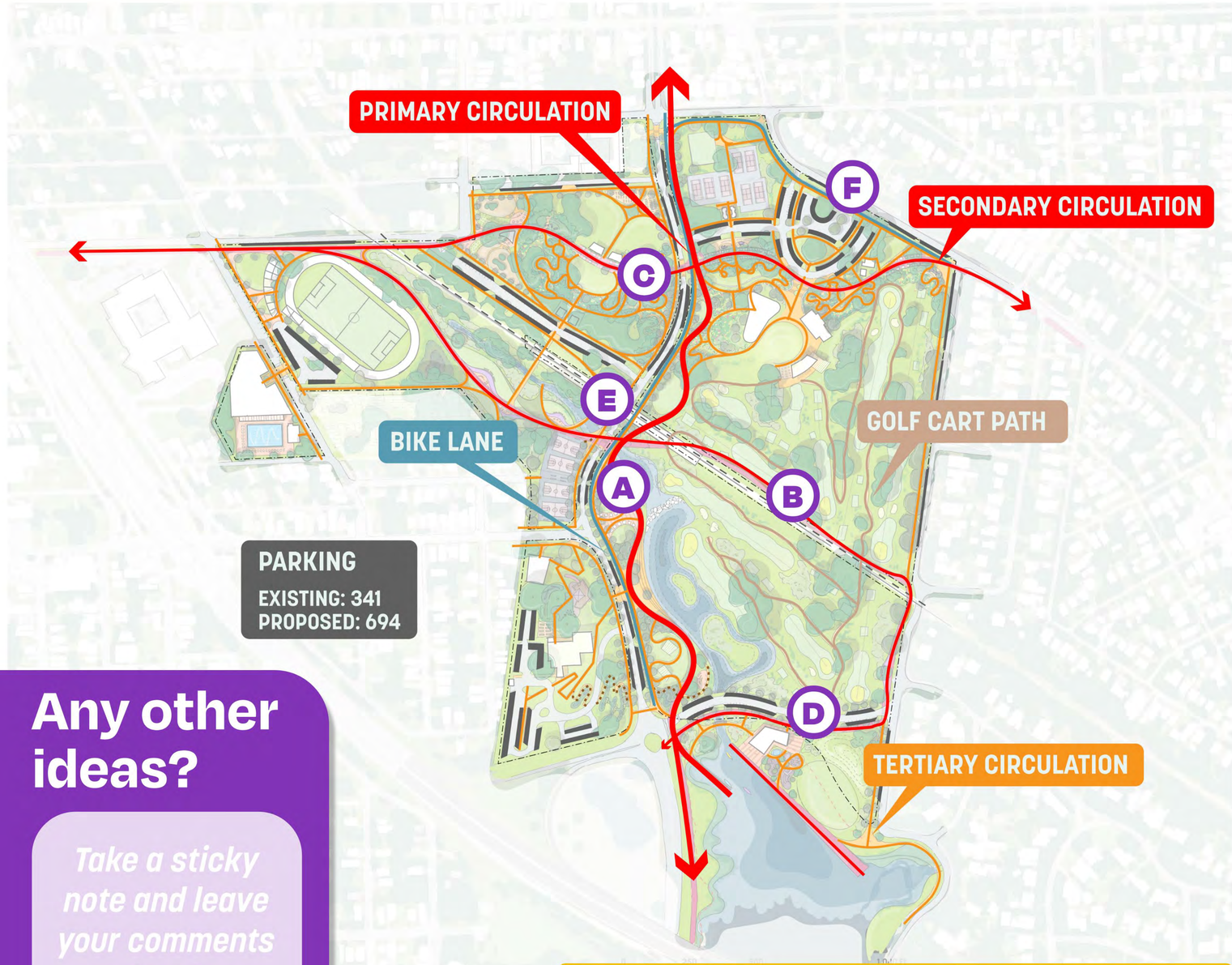

A pedestrian-focused spine along Dalrympe Dr and three generous east-west pathways stitch the park into one connected landscape

Any other ideas?

Take a sticky note and leave your comments here!

What would you like to see?

Place a dot in the box for ideas you want in the park!

A

Pedestrian spine along Dalrymple

Enhanced street experience with wide sidewalks, two-way bike lane, and dense canopy of street trees

Dots go here

B

Connect the park East/West

Wide pathways that stitch the park east and west

Dots go here

C

Art and culture promenade

A wide path that accommodates sculptures, and seasonal art walk events and exhibitions

Dots go here

D



Parking at Lakeshore Dr.

A long parking lot, calming traffic and adding additional parking to Lakeshore Dr.

Dots go here

E

Expanded park and circulation under railroad bridge

Railroad bridge is expanded to 750' wide to accomodate circulation and addtional park space

Dots go here

F

Parking moved closer to programmed areas

Additional parking spaces added to the north of Baton Rouge Gallery and north of picnic hill

Dots go here

** Images show the general "look and feel" of each activity, not the final design.*

13 The Stitch NATURAL SYSTEMS

Water-focused experiences along the bayou complement the immersive native gardens to the north

Any other ideas?

Take a sticky note and leave your comments here!

What would you like to see?

Place a dot in the box for ideas you want in the park!

A

Native botanic experience

Botanic garden experience with native planting by the Baton Rouge Gallery and picnic hill

Dots go here

B

Widened bayou

Expansion of the drainage channel with the addition of various seating areas

Dots go here

C

Expanded urban tree canopy

Added trees to provide shade and cool temperatures along major circulation corridors and reduces vehicular speed along Dalrymple

Dots go here

D

Stormwater story trail at Knock-Knock Museum and waterfront

A series of stormwater elements that tell the story of water in Baton Rouge

Dots go here

E



Forebay at the Bayou

A forebay at the bayou settles out sediment and is an opportunity for sustainability education

Dots go here

F

Live oak nature play at Knock-Knock Museum

Nature play area amongst live oak trees

Dots go here

** Images show the general "look and feel" of each activity, not the final design.*

14 The Stitch ACTIVE PROGRAM

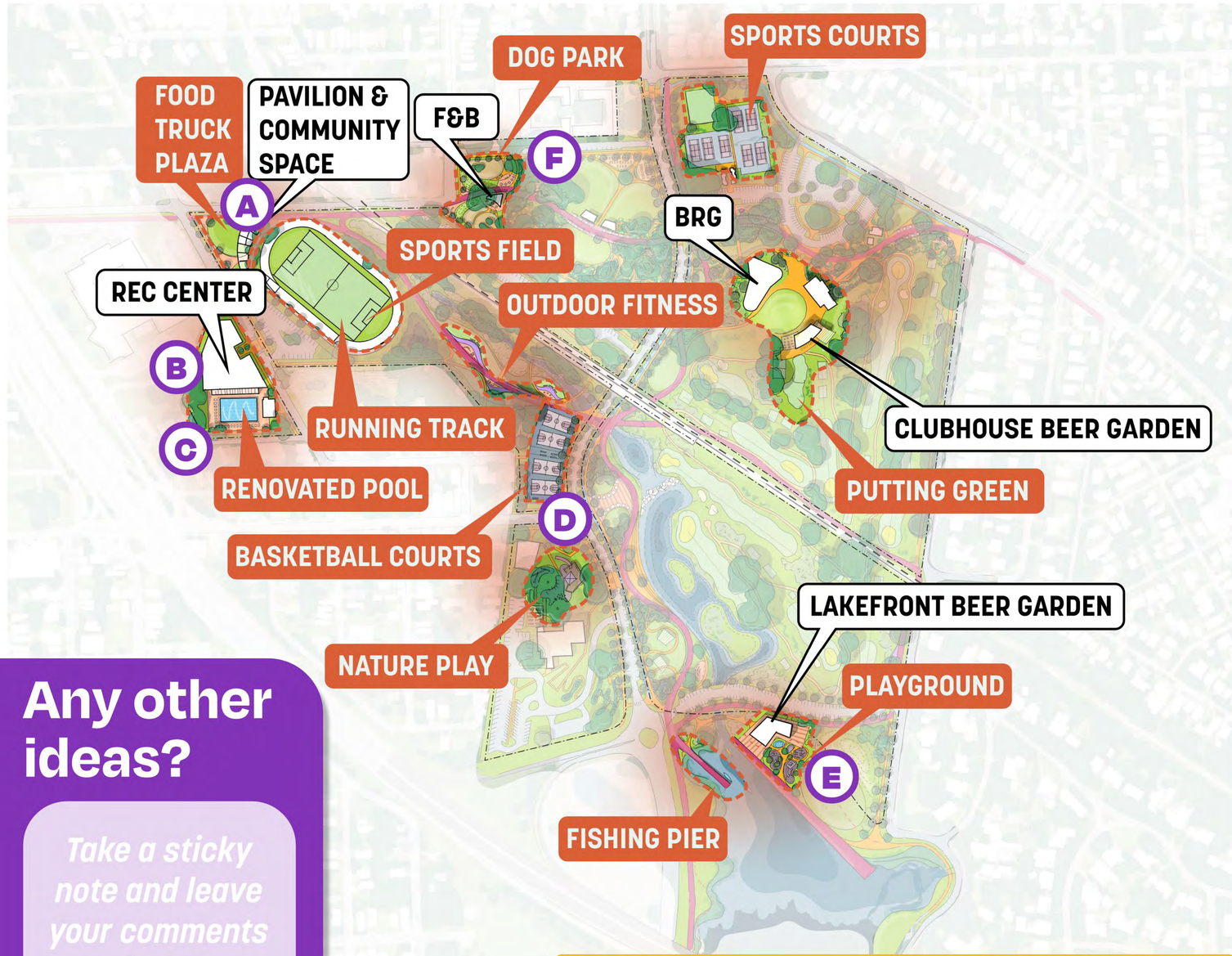

Active program is concentrated on the west side and along the lakefront

Any other ideas?

Take a sticky note and leave your comments here!

What would you like to see?

Place a dot in the box for ideas you want in the park!

A

Food truck and farmer's market plaza

Gathering space for pop-up food and beverage business and shopping

Dots go here

B

Recreation center next to Brooks Park pool location

Recreation center offering a variety of program for Brooks side of the park

Dots go here

C

Renovated and expanded Brooks pool

Brooks pool becomes a community aquatic hub supporting family recreation, youth swim, lap swimming, and formal swim training.

Dots go here

D



400m track

A 400m public running track with associated sports field

Dots go here

E

Destination playground at lakefront

Big playground with water play at the lakefront with play equipment for all ages

Dots go here

F

Improved dog park with food and beverage

Bigger dog park with areas for small dogs and big dogs, and offerings of food and beverage

Dots go here

** Images show the general "look and feel" of each activity, not the final design.*

15 The Stitch PASSIVE PROGRAM

Any other ideas?

Take a sticky note and leave your comments here!

Passive programming is concentrated on the northern area of the site

What would you like to see?

Place a dot in the box for ideas you want in the park!

A

Passive bayou greenway

A promenade with plazas, pavilions, lawns, and other gathering spaces

Dots go here

B

Lakefront restaurant and beer barden

Food and beverage offerings with seating areas at the waterfront

Dots go here

C

Great lawn at lakefront

Flexible lawn for events and relaxation along the water

Dots go here

D

Gathering and fitness space connecting to Brooks side

Gathering and outdoor fitness along the Brooks Park connection

Dots go here

E

Leisure and community space at picnic hill

Big flexible lawn for events, shade pavilions, and community gardens

Dots go here

F

Lakefront promenade and fishing pier

A lakefront experience with expansive views and water access

Dots go here

** Images show the general "look and feel" of each activity, not the final design.*